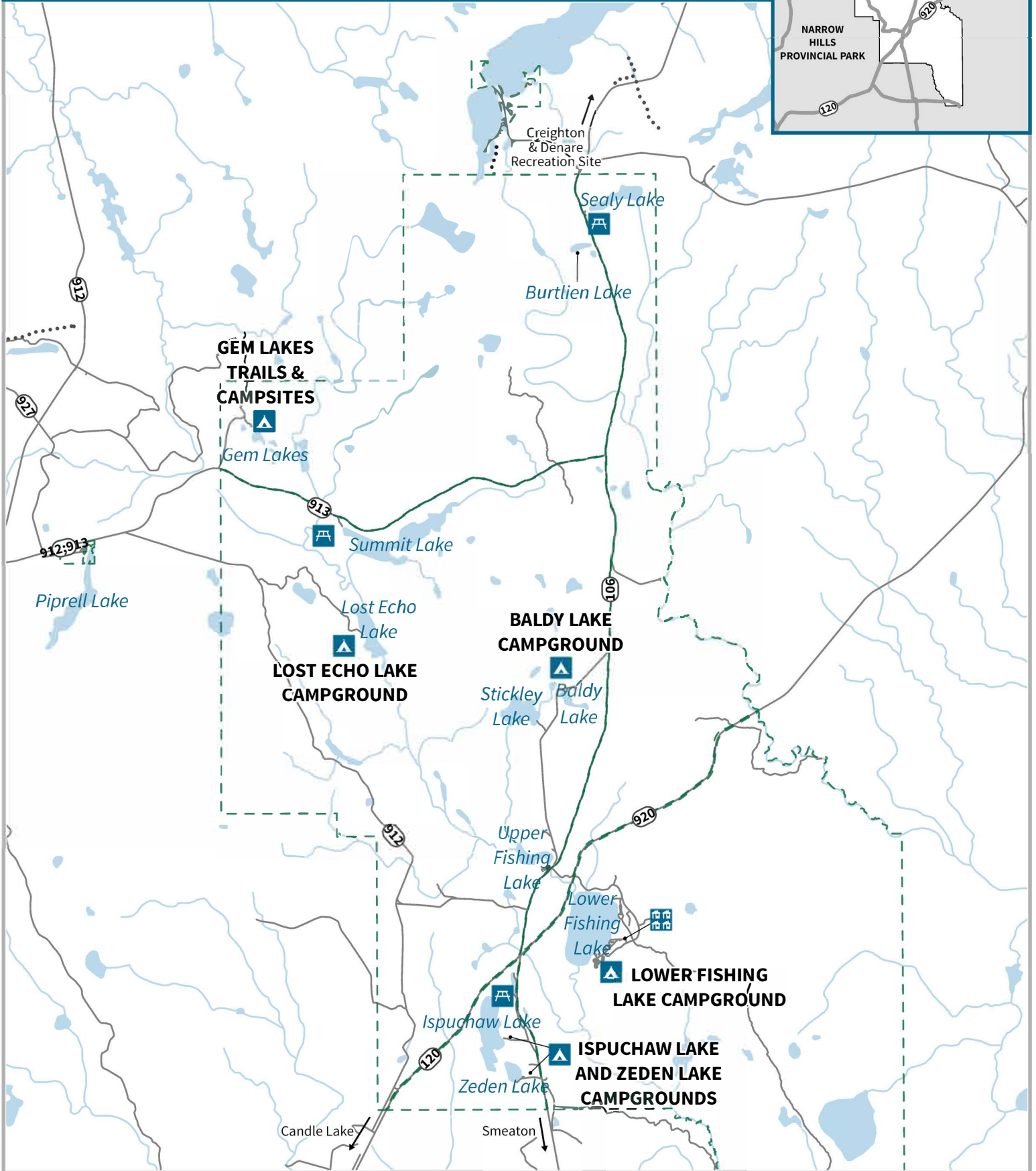






Narrow Hills Provincial Park

Park Boundary



Legend

-  Day Use Area
-  Campground
-  Subdivision
-  Park Boundary


 #SaskParks
 Park Watch: 1-800-667-1788
 saskparks.com

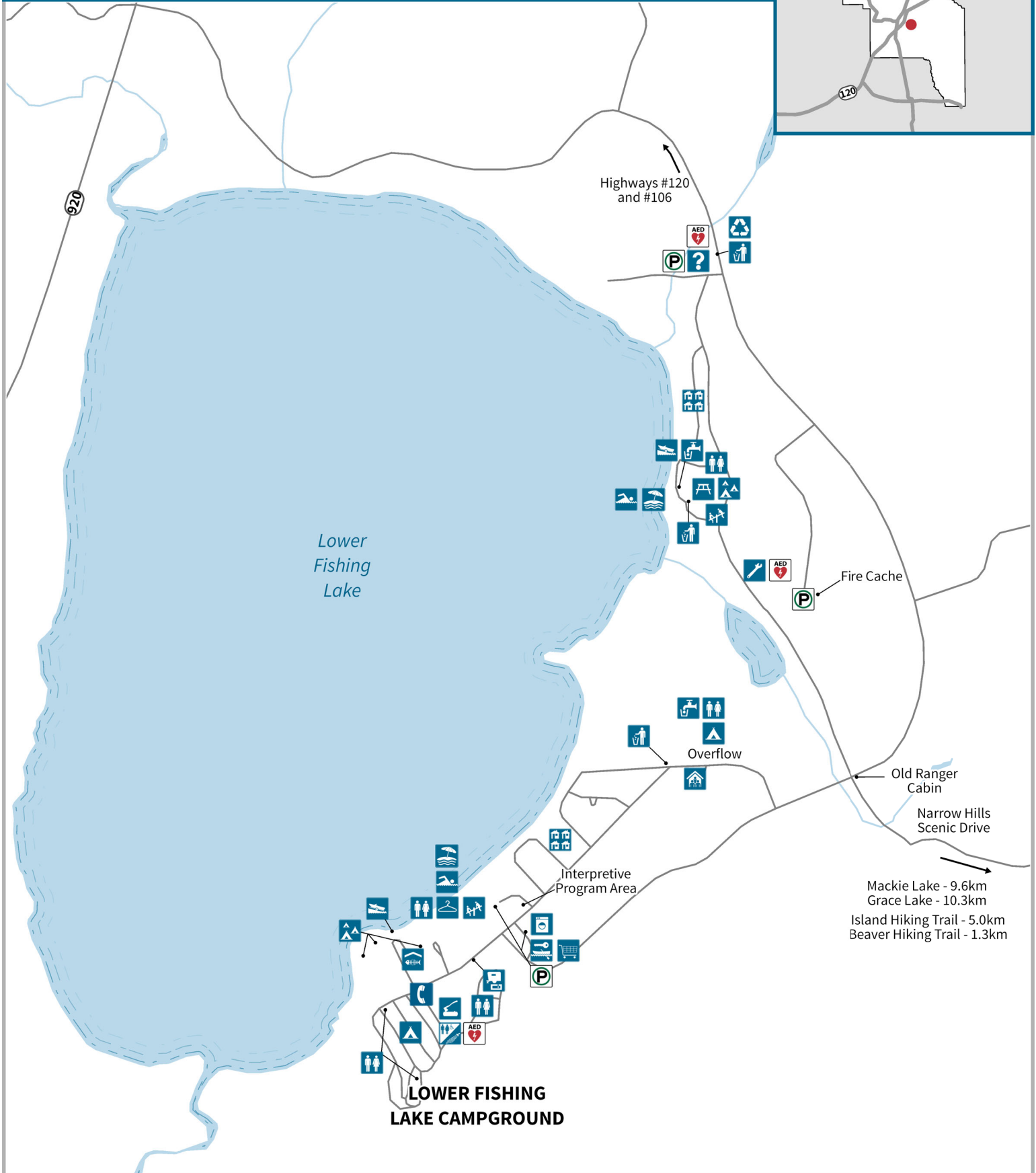
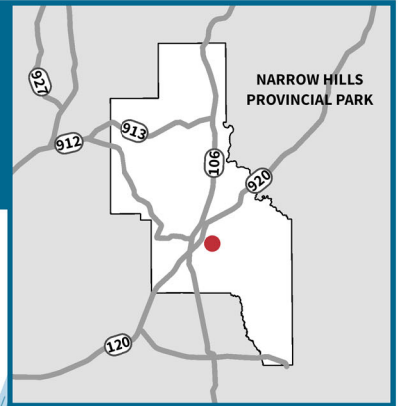


The Ministry of Parks, Culture and Sport is not responsible for any damages suffered, including but not limited to, personal injury, damage to property, or death, as a result of use of or reliance on this map. We aware that natural elements, including submerged obstacles and rapids may change suddenly and without warning. Use of this map and travel in the area shown in the map is at your own risk.
 Published Date: 05/02/2025



Narrow Hills Provincial Park

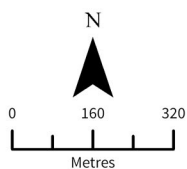
Core Area



Legend

AED	Change Room	Group Sites	Picnic Table	Service Centre	Wood
Beach	Community Hall	Laundry	Playground	Subdivision	Park Boundary
Boat Launch	Filleting Building	Maintenance	Potable Water	Swimming	
Boat Rental	Garbage	Office	Recycle Area	Telephone	
Campground	Groceries	Parking	Sani Dump	Washrooms	

#SaskParks
 Park Watch: 1-800-667-1788
 saskparks.com

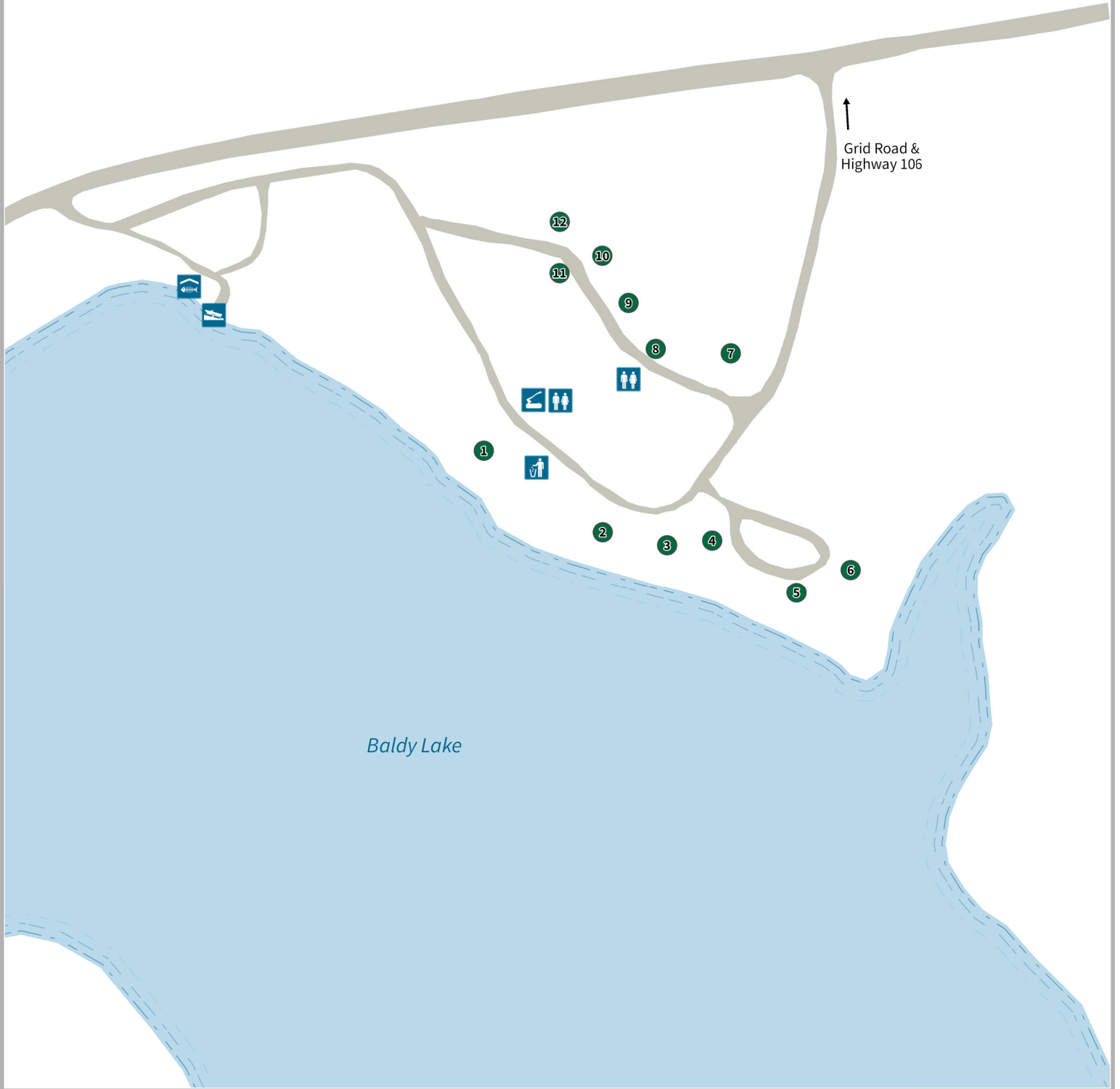
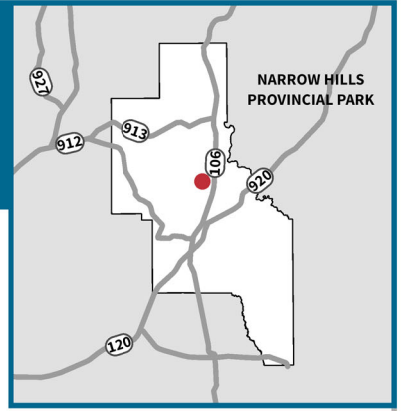


The Ministry of Parks, Culture and Sport is not responsible for any damages suffered, including but not limited to, personal injury, damage to property, or death, as a result of use of or reliance on this map. Be aware that natural elements, including submerged obstacles and rapids may change suddenly and without warning. Use of this map and travel in the area shown in the map is at your own risk.
 Published Date: 18/03/2025



Narrow Hills Provincial Park

Baldy Lake Campground



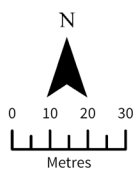
Legend

- | | | | |
|--|--------------------|--|-----------|
| | Boat Launch | | Washrooms |
| | Filleting Building | | Wood |
| | Garbage | | |

Site Types

- Economy

#SaskParks
 Park Watch: 1-800-667-1788
 saskparks.com

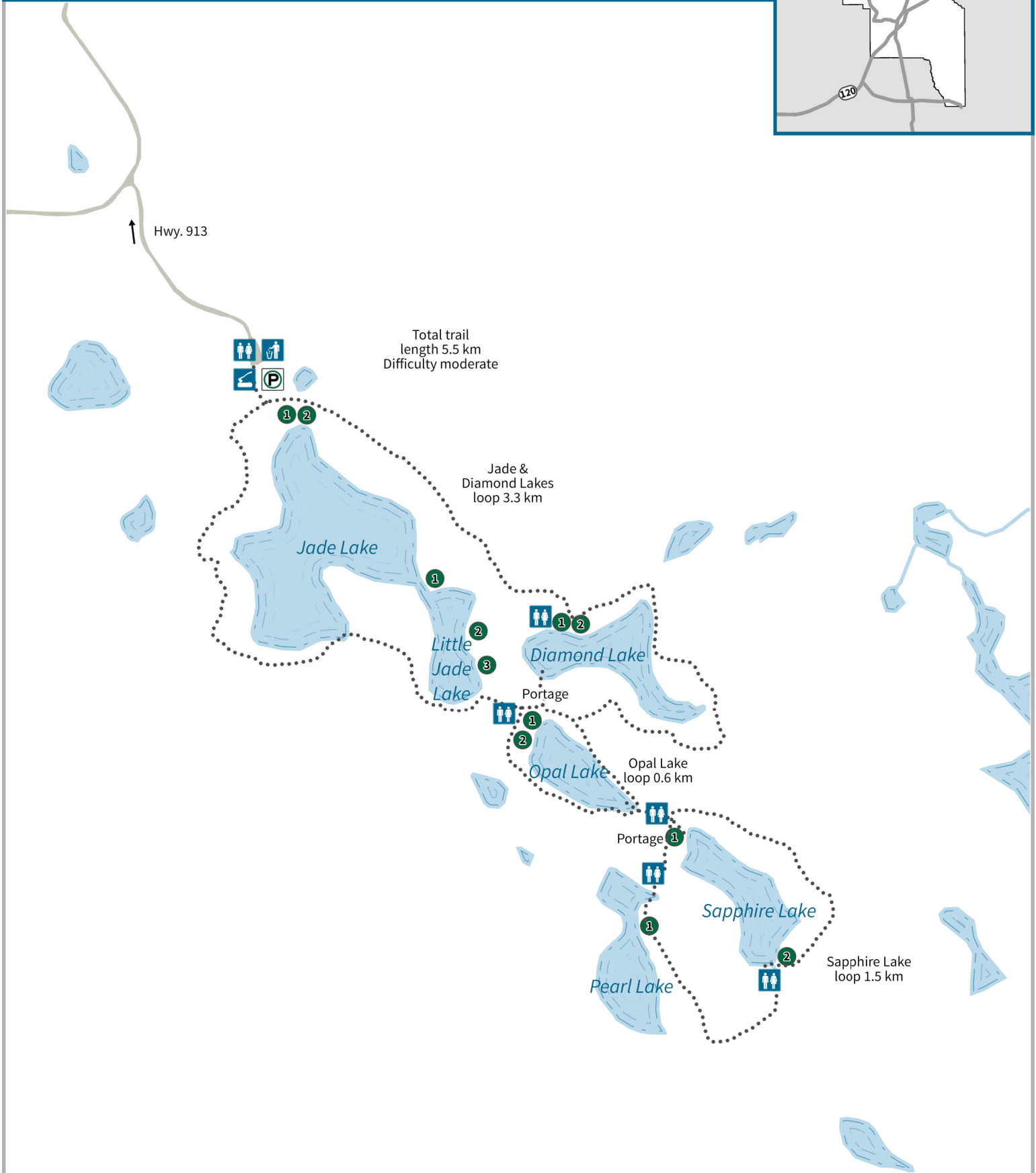
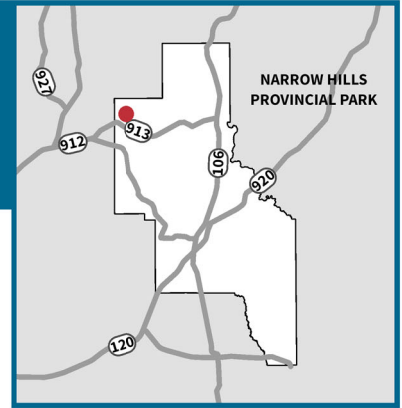


The Ministry of Parks, Culture and Sport is not responsible for any damages suffered, including but not limited to, personal injury, damage to property, or death, as a result of use of or reliance on this map. Be aware that natural elements, including submerged obstacles and rapids may change suddenly and without warning. Use of this map and travel in the area shown in the map is at your own risk.
 Published Date: 05/02/2025



Narrow Hills Provincial Park

Gem Lakes Trails & Campsites



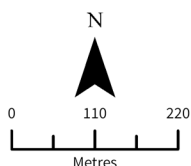
Legend

- Garbage
- Washrooms
- Parking
- Wood

Site Types

- Economy

#SaskParks
 Park Watch: 1-800-667-1788
 saskparks.com

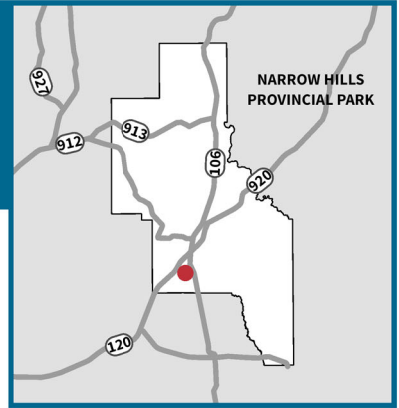


The Ministry of Parks, Culture and Sport is not responsible for any damages suffered, including but not limited to, personal injury, damage to property, or death, as a result of use of or reliance on this map. Be aware that natural elements, including submerged obstacles and rapids may change suddenly and without warning. Use of this map and travel in the area shown in the map is at your own risk.
 Published Date: 18/03/2025



Narrow Hills Provincial Park

Ispuchaw Lake Campground



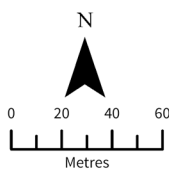
Legend

- Boat Launch
- Filleting Building
- Garbage
- Group Camping
- Parking
- Washrooms
- Wood

Site Types

- Economy

#SaskParks
 Park Watch: 1-800-667-1788
 saskparks.com

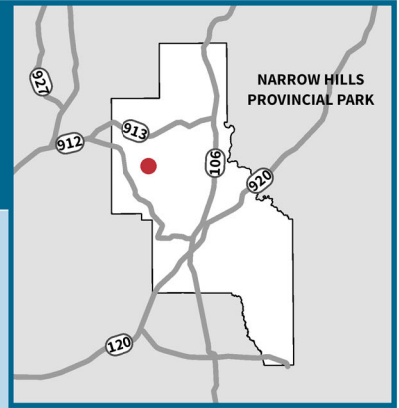


The Ministry of Parks, Culture and Sport is not responsible for any damages suffered, including but not limited to, personal injury, damage to property, or death, as a result of use of or reliance on this map. Be aware that natural elements, including submerged obstacles and rapids may change suddenly and without warning. Use of this map and travel in the area shown in the map is at your own risk.
 Published Date: 17/03/2026

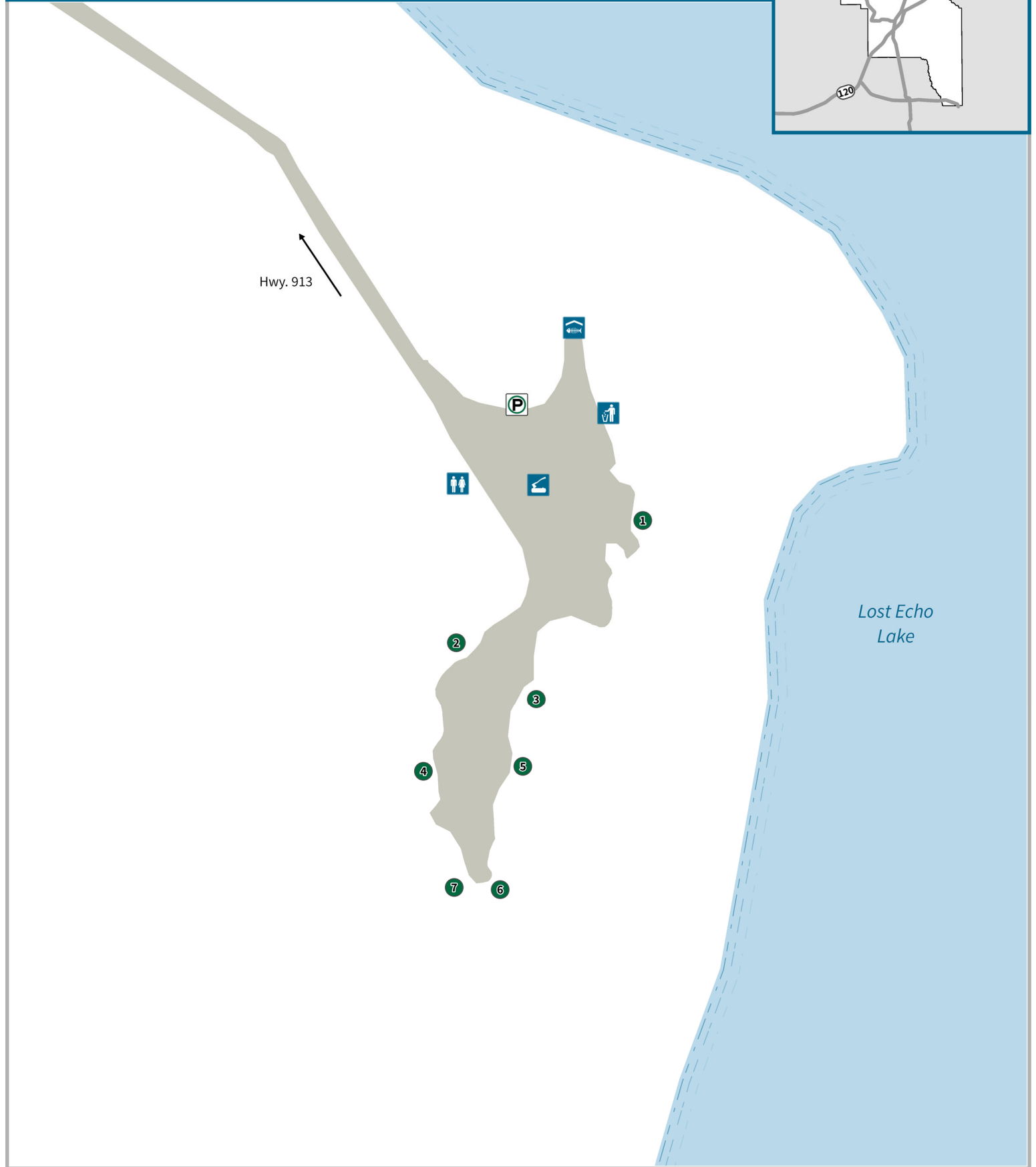


Narrow Hills Provincial Park

Lost Echo Lake Campground








Hwy. 913



Lost Echo Lake

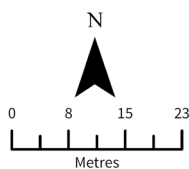
Legend

-  Filleting Building
-  Washrooms
-  Garbage
-  Wood
-  Parking

Site Types

-  Economy

  #SaskParks
 Park Watch: 1-800-667-1788
 saskparks.com

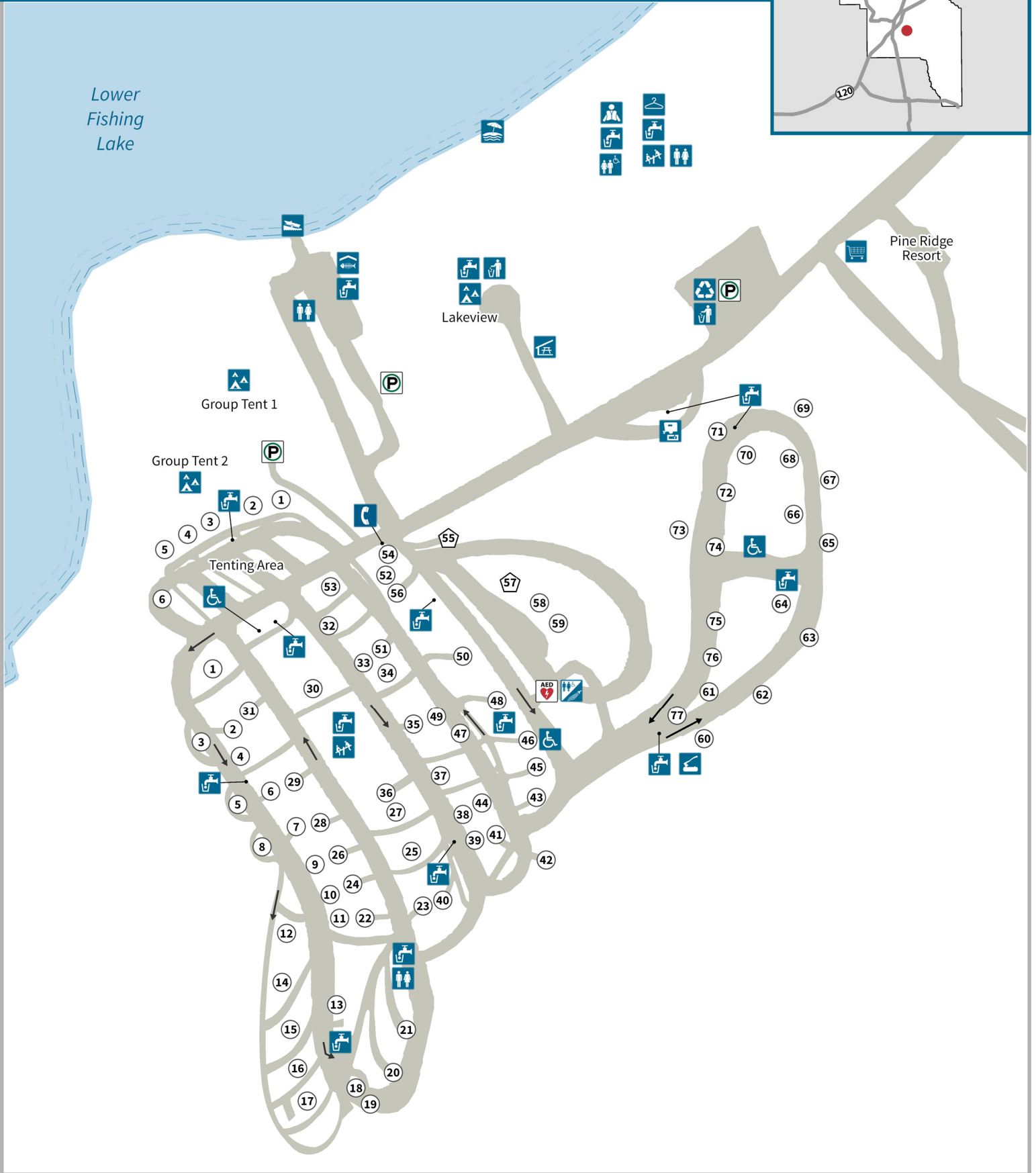
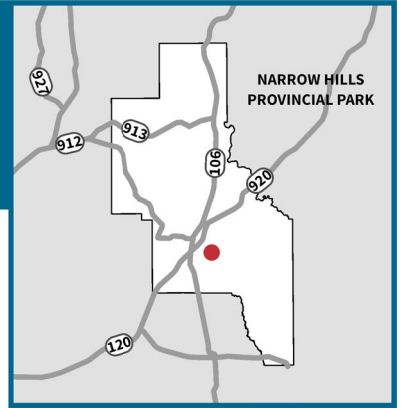


The Ministry of Parks, Culture and Sport is not responsible for any damages suffered, including but not limited to, personal injury, damage to property, or death, as a result of use of or reliance on this map. Be aware that natural elements, including submerged obstacles and rapids may change suddenly and without warning. Use of this map and travel in the area shown in the map is at your own risk.
 Published Date: 05/02/2025



Narrow Hills Provincial Park

Lower Fishing Lake Campground



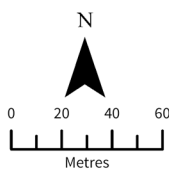
Legend

- | | | | |
|----------------------|---------------------------|----------------|-----------|
| Accessible | Filling Building | Picnic Shelter | Telephone |
| Accessible Washrooms | Garbage | Playground | Washrooms |
| AED | Groceries | Potable Water | Wood |
| Beach | Group Camping | Recycle Area | |
| Boat Launch | Lifejacket Loaner Station | Sani Dump | |
| Change Room | Parking | Service Centre | |

Site Types

- Electric
- Camp-Easy

#SaskParks
 Park Watch: 1-800-667-1788
 saskparks.com

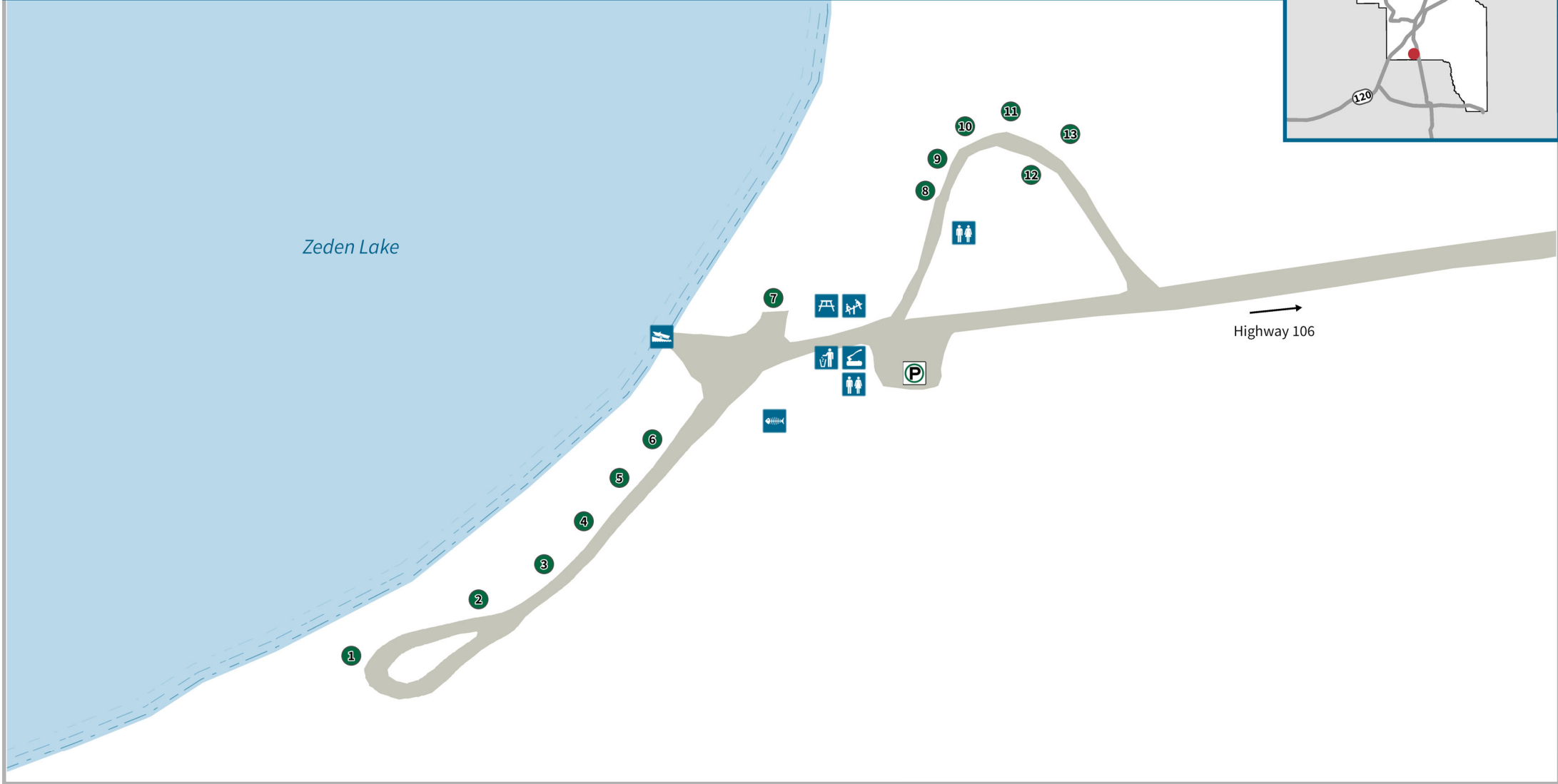
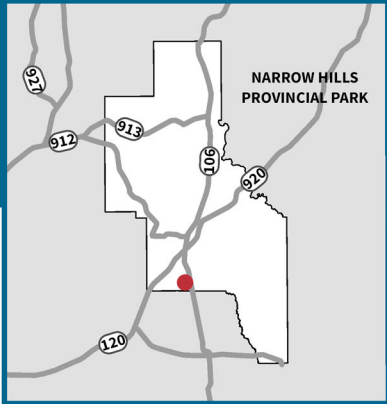


The Ministry of Parks, Culture and Sport is not responsible for any damages suffered, including but not limited to, personal injury, damage to property, or death, as a result of use of or reliance on this map. Be aware that natural elements, including submerged obstacles and rapids may change suddenly and without warning. Use of this map and travel in the area shown in the map is at your own risk.
 Published Date: 17/03/2026



Narrow Hills Provincial Park

Zeden Lake Campground



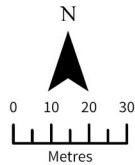
Legend

- Boat Launch
- Filleting Area
- Garbage
- Parking
- Picnic Area
- Playground
- Washrooms
- Wood

Site Types

- Economy

#SaskParks
 Park Watch: 1-800-667-1788
 saskparks.com



The Ministry of Parks, Culture and Sport is not responsible for any damages suffered, including but not limited to, personal injury, damage to property, or death, as a result of use of or reliance on this map. Be aware that natural elements, including submerged obstacles and rapids may change suddenly and without warning. Use of this map and travel in the area shown in the map is at your own risk.
 Published Date: 17/03/2026

